



PDF: More than just digital Paper

MACC 2013

Nathan Good

Burns & McDonnell

- Precision

- Higher precision improves print quality, especially for TrueType text, at the expense of larger PDF file sizes.
 - Standard= Smallest size with good text quality (default)
 - Improved=balance text quality at high zoom levels with PDF file size. PDF file sizes may be between 10-25% larger than when using Standard precision.
 - High=20-50% larger than when using Standard precision.
 - Maximum=30-80% larger than when using Standard precision.

Pdf.pltcfg

- Initial View Navigation

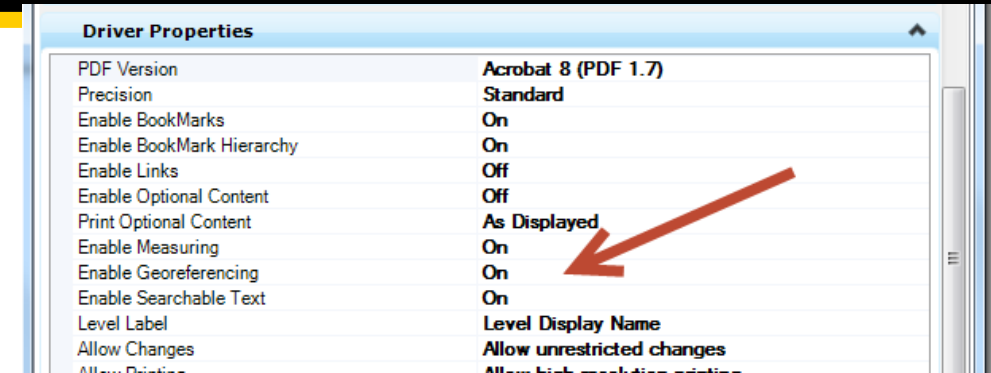
- Controls how the page is viewed when you first open a PDF document.

	Undefined
	Page Only
	Pages Panel and Page
	Bookmarks Panel and Page
	Full Screen
	Layers Panel and Page
	Attachments Panel and Page
Values	
Default	Undefined

Pdf.pltcfg

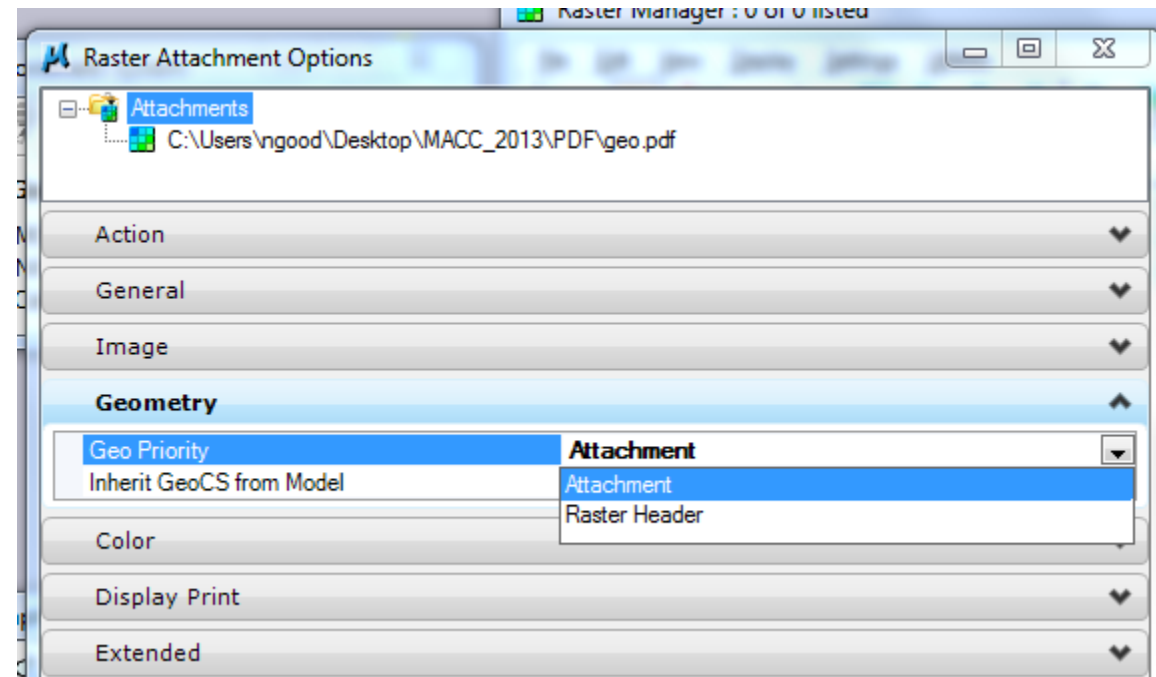
- **Enable Georeferencing**

- Maintains the location of your design on the earth's surface in the PDF.
 - Assign coordinate system in your dgn's
 - Enable georeferencing in the pltcfg
 - In Acrobat and Reader 9.0, select Tools > Analysis > Geospatial Location Tool.
 - In Acrobat X, select View > Tools > Analysis > Geospatial Location Tool.
 - In Reader X, select Edit > Analysis > Geospatial Location Tool.



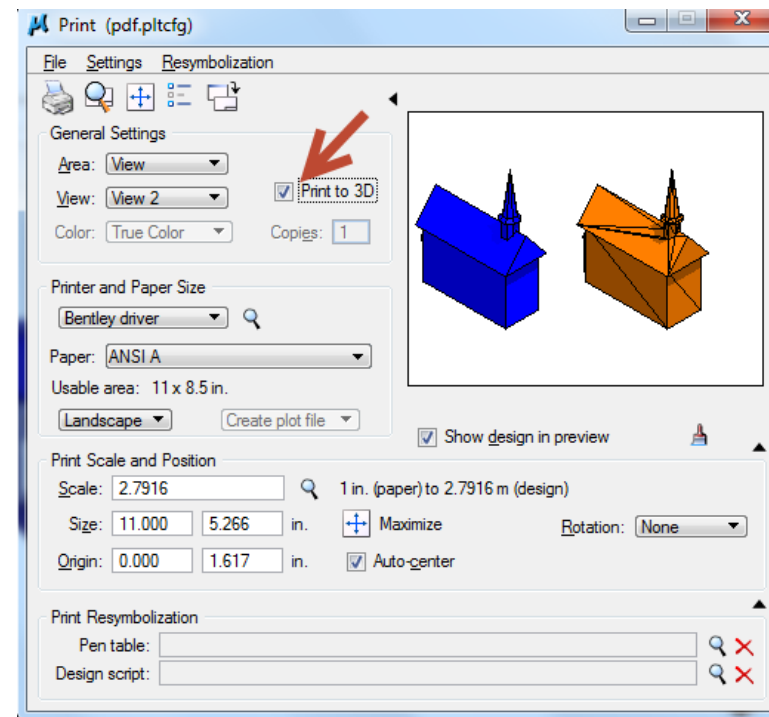
Geo PDF

- When attaching to file change Geo Priority to Raster Header



Pdf.pltcfg

- 3D PDF
 - Enables\Disables ability to plot to 3D PDF
 - Enabled does not automatically turn it on
 - Must check on Plot to 3D PDF in the print dialog



Pdf.pltcfg

- Enable Bookmark hierarchy
 - Retains hierarchy from Print Organizer

